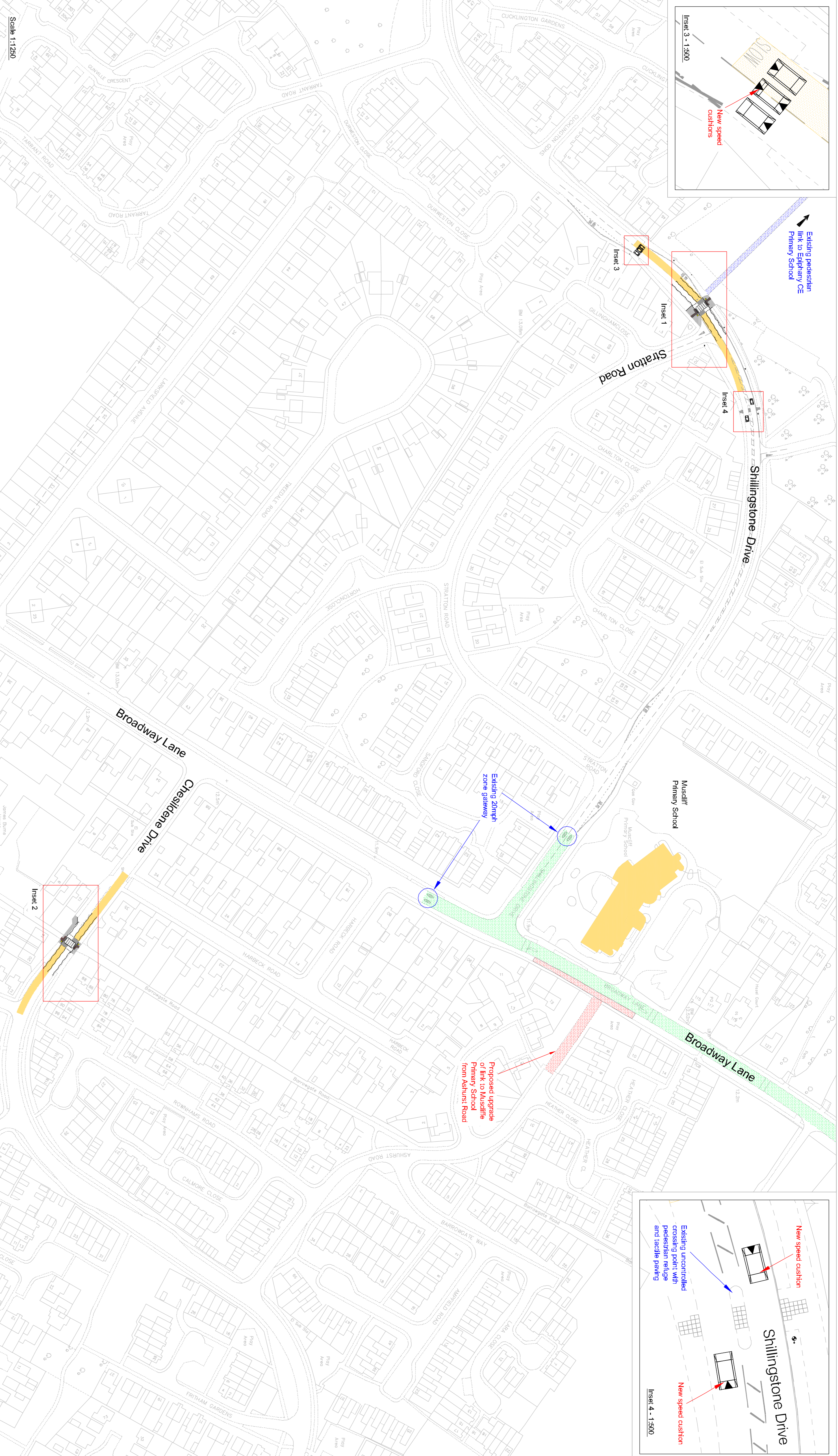
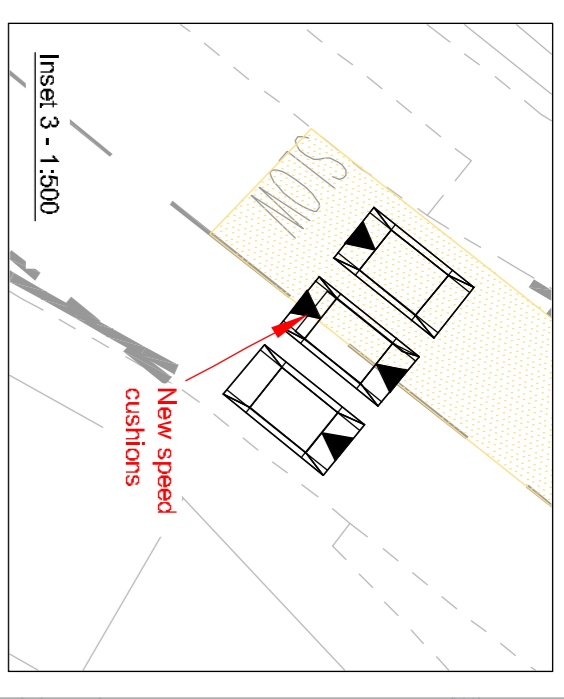
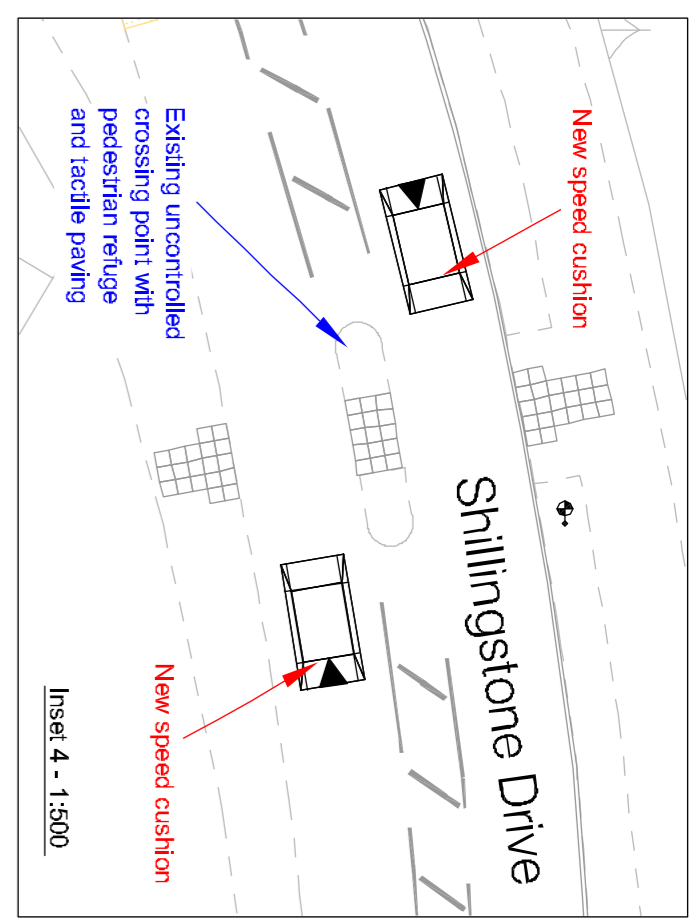


NOTES

1. Standard note text size is 2.5mm high.



- KEY
- New zig-zag markings
 - New road studs
 - New kerbing
 - New beacon
 - New high friction surfacing (Bufl)
 - New high friction surfacing (Grey)
 - New footway
 - Existing 20mph Zone
 - New tactile paving
 - Existing lighting column
 - Existing bus stop flag

This map is reproduced from Ordnance Survey material with the permission of Ordnance Survey on behalf of the Controller of Her Majesty's Stationery Office. © Crown Copyright. Unauthorised reproduction of this map in any form or by any means, electronic, mechanical, photocopying, recording, or by any information storage and retrieval system, is prohibited. Ordnance Survey is a registered trademark of Ordnance Survey Limited. Ordnance Survey is a registered trademark of Ordnance Survey Limited. Ordnance Survey is a registered trademark of Ordnance Survey Limited.

ISSUE	DATE	AMENDMENTS	RD	DRAWN
A	10/09/11	Original		



Mike Holmes
Director, Planning & Transport Services

Links 2 School
Musciff
Improvements

Drawn: DSP 05/09/11	Drawing Number:	Rev:
Scale: As shown	PTO28/11/008	0

